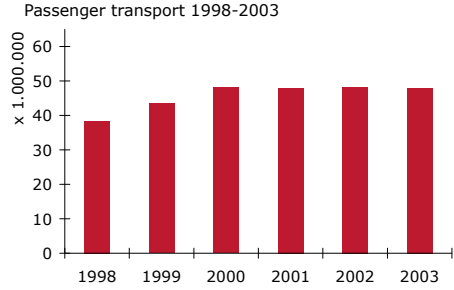




Selection of airports in France

**F**

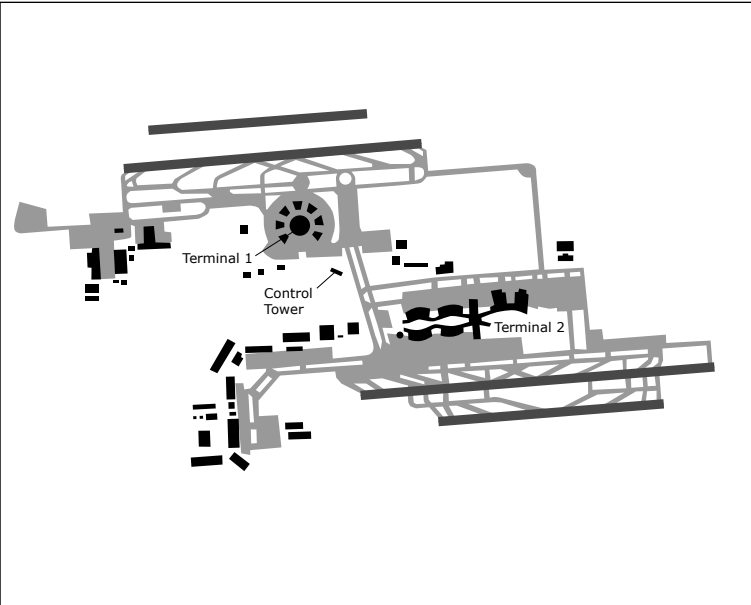
122 **CDG - PARIS CHARLES DE GAULLE AIRPORT (F)**



**CONNECTIVITY** (summer 2004)

Destinations: -  
 -Scheduled flights  
 -Holiday flights  
 Airlines -

<b>AIR TRAFFIC</b> (statistics 2003, x 1.000)*	Air transport movements	Passenger transport (terminal)	Freight transport (metric tons)	Mail transport (metric tons)
*(Source: IATA, 2004)	515,0	48.028,3	1.496,8	226,8



**AIRPORT-ORGANIZATION**

Name / Address	Paris Charles-de-Gaulle Airport, BP 20101, F-95711 Roissy-Charles-de-Gaulle cedex, France				
Website	www.adp.fr				
IATA / ICAO code	CDG / LFPG				
Position (LAT/LONG)	49°00' 35"N / 002°32' 55"E				
Opening hours	24 hours				
(Noise) restrictions	Chapter 2 aircrafts are not allowed				
Operator	Aéroports de Paris				
Employment (2002)*:	*(Source: ATAG, 2003)				
-Employed direct:	4.044		-Total on site (est.):	71.900	
Potential market area	1hr by car	2hrs by car	1hr by train	2hrs by train	weighted with distance decay
(2004, x 1 million pax):	12,2	20,6	11,1	23,4	11,7

**AIRPORT-INFRASTRUCTURE**

Size	3.238 ha				
Runways:	4 -Longest length: 3.600m				
-Runway 1	Heading 09R/27L, 4.200m, Aircraft size max: No size restriction				
-Runway 2	Heading 09L/27R, 2.700m, Aircraft size max: No size restriction				
-Runway 3	Heading 08R/26L, 2.700m				
-Runway 4	Heading 08L/26R, 4.215m				
Apron (aircraft stands)	212				
Cargo terminal:	6	-Capacity cargo (tons):			2.000.000
Passenger terminal:	3	-Capacity passengers (annual):			35.000.000

**ACCESSIBILITY**

-Train link:	Yes		-Nearest city: Paris (27km)		
Modal split (2002)*:	Rail	Bus	Taxi	Private car	Others
*(Source: ATAG, 2003)	20%	10%	37%	30%	-
Parking area (spaces):	18.898				
-Parking fees(euros, 2004):	1 hr	1 day	7 days		
--short term	€ 2,60	€ 21,20	€ 148,40		
--long term	€ 2,60	€ 11,30	€ 79,10		

**PLANNED AIRPORT DEVELOPMENT**

-Projects:	-Additional capacity:	-Year operation:	-Status:
Terminal 2E+2F, extension satellite	APRON, Terminal	2006	Planned

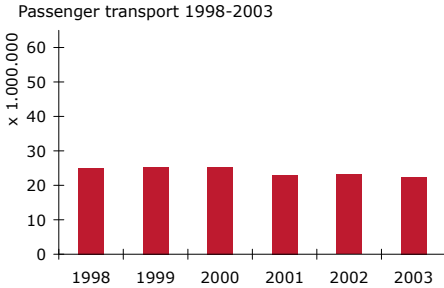
-  Airport
-  Motorway
-  Railway
-  National border
-  Built area
-  Water



Paris region

1:300.000

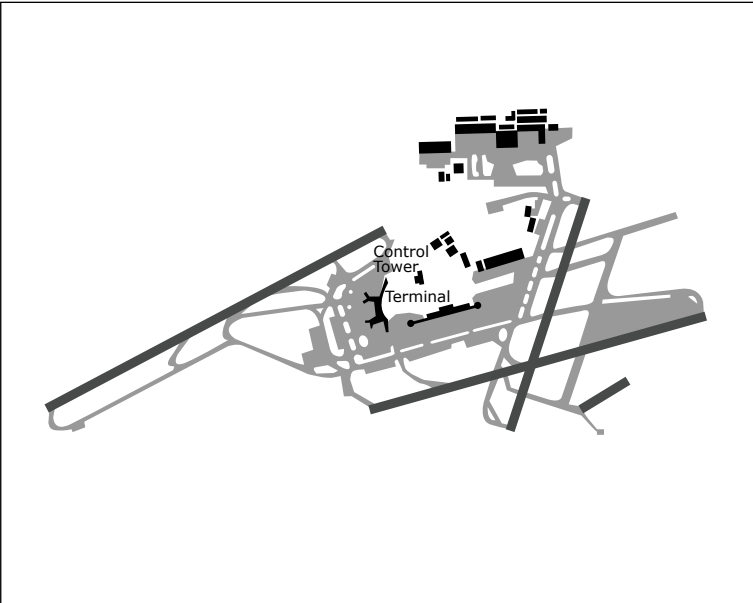
# ORY - PARIS ORLY AIRPORT (F)



### CONNECTIVITY (summer 2004)

Destinations: -  
 -Scheduled flights  
 -Holiday flights  
 Airlines -

AIR TRAFFIC (statistics 2003, x 1.000)*	Air transport movements	Passenger transport (terminal)	Freight transport (metric tons)	Mail transport (metric tons)
*(Source: IATA, 2004)	206,8	22.450,6	92,5	13,3



### AIRPORT-ORGANIZATION

Name / address	Paris Orly Airport, Orly Sud 103, F-94396 Orly Aéroport Cedex, France				
Website	www.adp.fr				
IATA / ICAO code	ORY / LFPO				
Position (LAT/LONG)	48°43'00"N / 002°23'00"E				
Opening hours	06.00-23.30 hrs				
(Noise) restrictions	night curfew				
Operator	Aéroports de Paris				
Employment (2002)*:	*(Source: ATAG, 2003)				
-Employed direct:	3.812		-Total on site (est.):	31.230	
Potential market area	1hr by car	2hrs by car	1hr by train	2hrs by train	weighted with distance decay
(2004, x 1 million pax):	12,4	18,5	10,6	17,3	12,0

### AIRPORT-INFRASTRUCTURE

Size (ha)	1.530 ha	
Runway:	3	-Longest length: 3.650m
-Runway 1	Heading 07/25, 3.650m, Aircraft size max: No restrictions	
-Runway 2	Heading 08/26, 3.320m, Aircraft size max: No restrictions	
-Runway 3	Heading 02L/20R, 2.400m, Aircraft size max: No restrictions	
Apron (aircraft stands)	116	
Cargo terminal:	2	-Capacity cargo (tons): 800.000
Passenger terminal:	2	-Capacity passengers (annual): 30.000.000

### ACCESSIBILITY

Modal split (2002)*:	Rail	Bus	Taxi	Private car	Others
*(Source: ATAG, 2003)	13%	16%	27%	43%	-
Parking area (spaces):	14.891				
-Parking tariffs (euros, 2004)	1 hr	1 day	7 days		
--short term	€ 2,50	€ 20,00	€ 140,00		
--long term	€ 2,40	€ 13,40	€ 93,80		

### PLANNED AIRPORT DEVELOPMENT

-Projects:	-Additional capacity:	-Year operation:	-Status:
Orly South-adaption of parking for wide-body aircraft	APRON	2003	Actual

-  Airport
-  Motorway
-  Railway
-  National border
-  Built area
-  Water



Paris region

1:300.000

# BVA- PARIS BEAUVAIS-TILLE AIRPORT (F)

## CONNECTIVITY (summer 2004)

Destinations: 13

-Scheduled flights

-Holiday flights

Airlines 3 (lc-airlines)

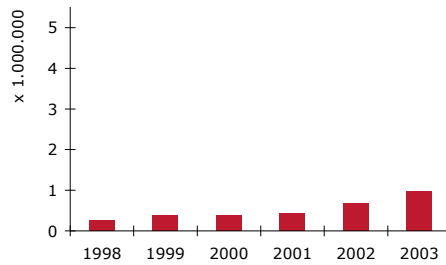
## AIR TRAFFIC

(statistics 2003, x 1.000)\*

\*(Source: IATA, 2004)

Air transport movements	Passenger transport (terminal)	Freight transport (metric tons)	Mail transport (metric tons)
28,5	968,6	0,1	0

Passenger transport 1998-2003



## AIRPORT-ORGANIZATION

Name / Address Beauvais-Tillé Airport, F-60000 Beauvais, France

Website www.aeroportbeauvais.com

IATA / ICAO code BVA / LFOB

Position (LAT/LONG) 50°34'00"N / 003°06'00"E

Opening hours -

(Noise) restrictions -

Operator -

Employment:

-Employed direct: - -Total on site (est.): -

Potential market area 1hr by car 2hrs by car 1hr by train 2hrs by train weighted with distance decay  
(2004, x 1 million pax): 10,4 20,5 0,3 14,3 8,0

## AIRPORT-INFRASTRUCTURE

Size - (ha)

Runways: 2 -Longest length: 2.430 m

-Runway 1 Heading 13/31, 2,430m (7,972ft)

-Runway 2 Heading 05/23, 1,105m (3,625ft)

Apron (aircraft stands) -

Cargo terminal: -

-Capacity cargo (tons): -

Passenger terminal: 2

-Capacity passengers (annual): 500.000

## ACCESSIBILITY

-Train link: No -Bus link: Shuttlebus -Nearest city: Paris (?km)

Modal split (2002)\*: Rail Bus Taxi Private car Others

\*(Source: ATAG, 2003)

Parking area (spaces): -

-Parking fees (euros, 2004): 1 hr 1 day 7 days

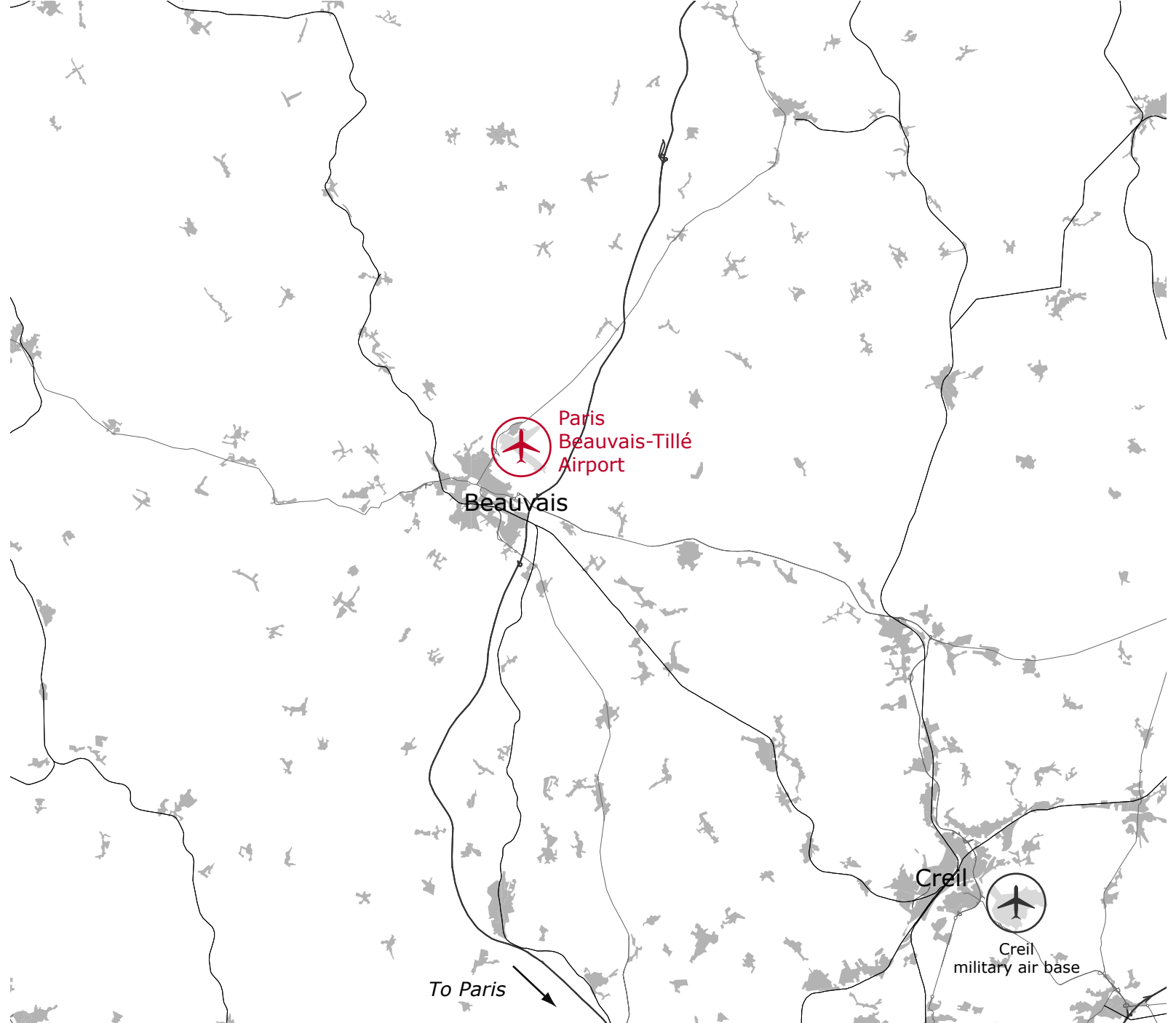
--short term €2,00 €18,00 €53,00

--long term €2,00 €15,00 €43,00

## PLANNED AIRPORT DEVELOPMENT

-Projects: -Additional capacity: -Year operation: -Status:  
New terminal Terminal 2005 Planned

-  Airport
-  Motorway
-  Railway
-  National border
-  Built area
-  Water



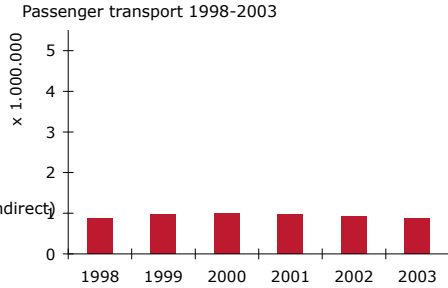
Beauvais region

1:300.000

To Paris



# LIL - LILLE AIRPORT (F)



## CONNECTIVITY (summer 2004)

Destinations: 9(direct) 33(indirect)

-Scheduled flights

-Holiday flights

Airlines (charters) 5 (11)

## AIR TRAFFIC (statistics 2003, x 1.000)\*

Air transport movements	Passenger transport (terminal)	Freight transport (metric tons)	Mail transport (metric tons)
35,2	870,5	0,5	0

\*(Source: IATA, 2004)

## AIRPORT - ORGANIZATION

Name / Address	Lille Airport, PO Box 227, F-59812 Lesquin Cedex, France				
Website	www.lille.aeroport.fr				
IATA / ICAO code	LIL / LFQQ				
Position (LAT/LONG)	50°34'00"N / 003°06'00"E				
Opening hours	24 hours				
(Noise) restrictions	None				
Operator	Aéroport de Lille				
Employment:					
-Employed direct:	-		-Total on site (est.):	-	
Potential market area	1hr by car	2hrs by car	1hr by train	2hrs by train	weighted with distance decay
(2004, x 1 million pax):	6,9	22,2	5,2	27,4	8,5

## AIRPORT-INFRASTRUCTURE

Size	- (ha)	
Runways:	2	-Longest length: 2.825m
-Runway 1	Heading 08/26, 2.825m, Aircraft size max: All types	
-Runway 2	Heading 02/20, 1.600m	
Apron (aircraft stands)	11	
Cargo terminal:	1	-Capacity cargo (tons): -
Passenger terminal:	2	-Capacity passengers (annual): 1.500.000

## ACCESSIBILITY

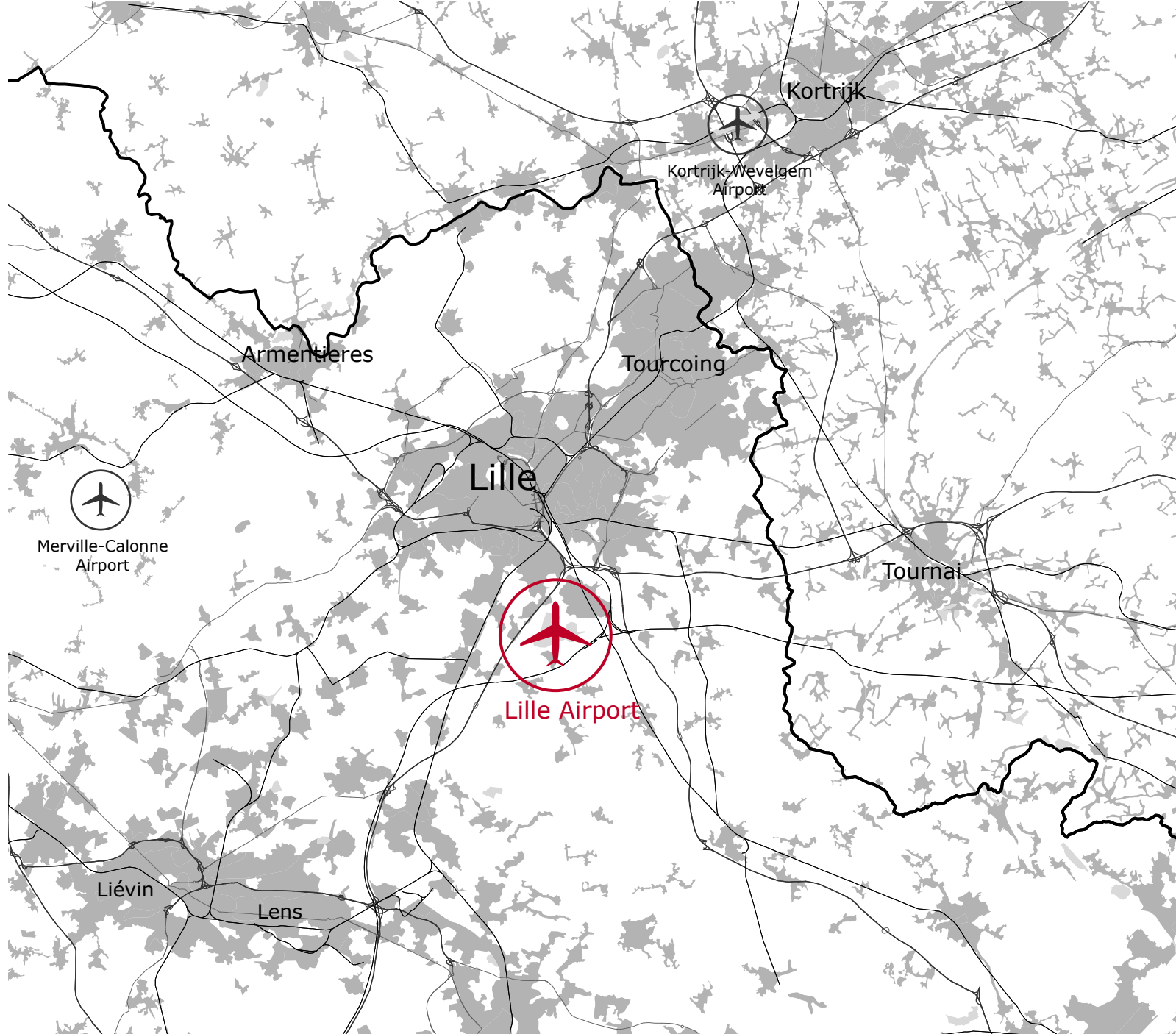
	-Train link: No	-Bus link: Shuttlebus			-Nearest city: Lille (10km)
Modal split (2002)*:	Rail	Bus	Taxi	Private Car	Others
*(Source: ATAG, 2003)	-	-	-	-	-
Parking area (spaces):	1.287				
-Parking fees(euros, 2004)	1 hr	1 day	7 days		
--short/long term	€ 1,00	€18,00	€48,00		
--parking car hotel		€20,00	€69,00		

## PLANNED AIRPORT DEVELOPMENT

-Projects: -Additional capacity: -Year operation: -Status:

-

-  Airport
-  Motorway
-  Railway
-  National border
-  Built area
-  Water



Lille region

1:300.000